


Western Bahr el Ghazal State Map

IMU OCHA Southern Sudan receives funds from:

EUROPEAN COMMISSION



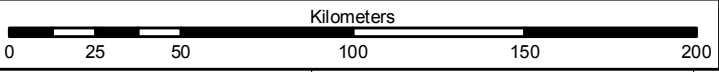
Humanitarian Aid



OCHA
United Nations Office for the Coordination of Humanitarian Affairs
Partnership for Humanity

Attention regarding to new Counties and Payams:
The 2 Counties shown on this map have been split up into 3 Counties newly defined and named: Jur River, Raja, Wau. These 3 Counties comprise now 16 Payams (formerly 6). To IMU OCHA knowledge no digital data set exists that is visualizing the location of these newly defined administrative units.

Data Sources: National, State and County Boundaries based on Anglo-Egyptian Sudan Map Series, 250k, 1936-1951, United Kingdom, Directorate of Overseas Survey, digitised by DEPHA, OLS; Settlements by SIM et al.; Roads by UNJLC et al.;



The information shown on this map does not imply official recognition or endorsement of any physical, political boundaries or feature names by the United Nations or other collaborative organizations. UN OCHA and affiliated organizations are not liable for damages of any kind related to the use of this data. Users noting errors or omissions are encouraged to contact the IM Unit, OCHA at imusouth@un.org

Code: SS-0029
Date: 23/08/09
IMU OCHA SS

Southern Kordofan

Southern Darfur






Southern Darfur

Northern Bahr el Ghazal

Central African Republic

Settlements

Type

-  State Capitals
-  Larger Towns
-  Towns
-  Big Villages
-  Small Villages

— Main Road Network

--- County Boundaries

--- State Boundaries

--- National Boundary

--- International Boundaries

