

Jonglei State Map

IMU OCHA Southern Sudan receives funds from:






EUROPEAN COMMISSION



Humanitarian Aid

Settlements

Type

-  State Capitals
-  Larger Towns
-  Towns
-  Big Villages
-  Small Villages

— Main Road Network

--- County Boundaries


--- State Boundaries

--- National Boundary

--- International Boundaries

Attention regarding to new Counties and Payams: The 12 Counties shown on this map have been split into 11 Counties newly defined and named: Akobo, Ayod, Bor, Duk, Khorfulus, Nyirol, Old Fangak, Pibor, Pochalla, Two East, Wuriol. These 11 Counties comprise now 70 Payams (formerly 49). To IMU OCHA knowledge no digital data set exists that is visualizing the location of these newly defined administrative units.

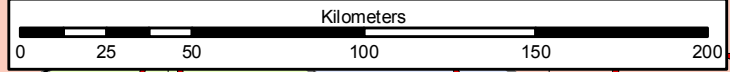
Data Sources: National, State and County Boundries based on Anglo-Egyptian Sudan Map Series, 250k, 1936-1951, United Kingdom, Directorate of Overseas Survey, digitised by DEPHA, OLS; Settlements by SIM et al.; Roads by UNJLC et al.;




United Nations Office for the Coordination of Humanitarian Affairs

Partnership for Humanity

Code: SS-0023
Date: 25/08/09
IMU OCHA SS



The information shown on this map does not imply official recognition or endorsement of any physical, political boundaries or feature names by the United Nations or other collaborative organizations. UN OCHA and affiliated organizations are not liable for damages of any kind related to the use of this data. Users noting errors or omissions are encouraged to contact the IM Unit, OCHA at imusouth@un.org

