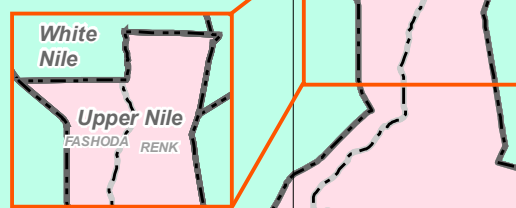


# Counties of Southern Sudan

The County boundaries are in the process of getting newly defined. Therefore this data sets can not considered to be correct, but as an indication only.

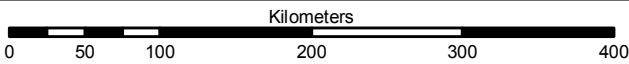
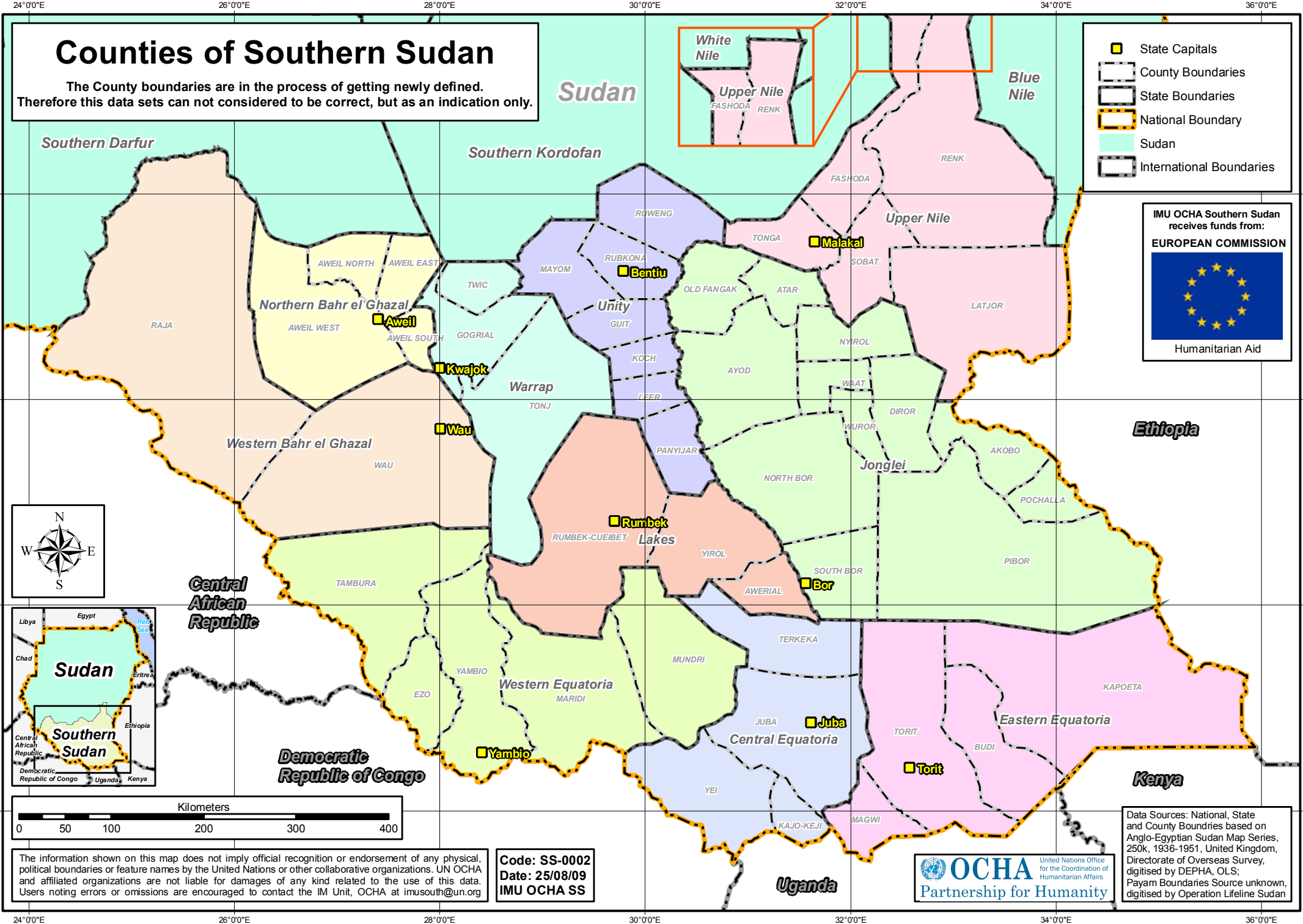


- State Capitals
- County Boundaries
- State Boundaries
- National Boundary
- Sudan
- International Boundaries

IMU OCHA Southern Sudan receives funds from:

**EUROPEAN COMMISSION**

Humanitarian Aid



The information shown on this map does not imply official recognition or endorsement of any physical, political boundaries or feature names by the United Nations or other collaborative organizations. UN OCHA and affiliated organizations are not liable for damages of any kind related to the use of this data. Users noting errors or omissions are encouraged to contact the IM Unit, OCHA at [imusouth@un.org](mailto:imusouth@un.org)

Code: **SS-0002**  
 Date: **25/08/09**  
 IMU OCHA SS

Data Sources: National, State and County Boundries based on Anglo-Egyptian Sudan Map Series, 250k, 1936-1951, United Kingdom, Directorate of Overseas Survey, digitised by DEPHA, OLS; Payam Boundaries Source unknown, digitised by Operation Lifeline Sudan

**OCHA** United Nations Office for the Coordination of Humanitarian Affairs  
 Partnership for Humanity